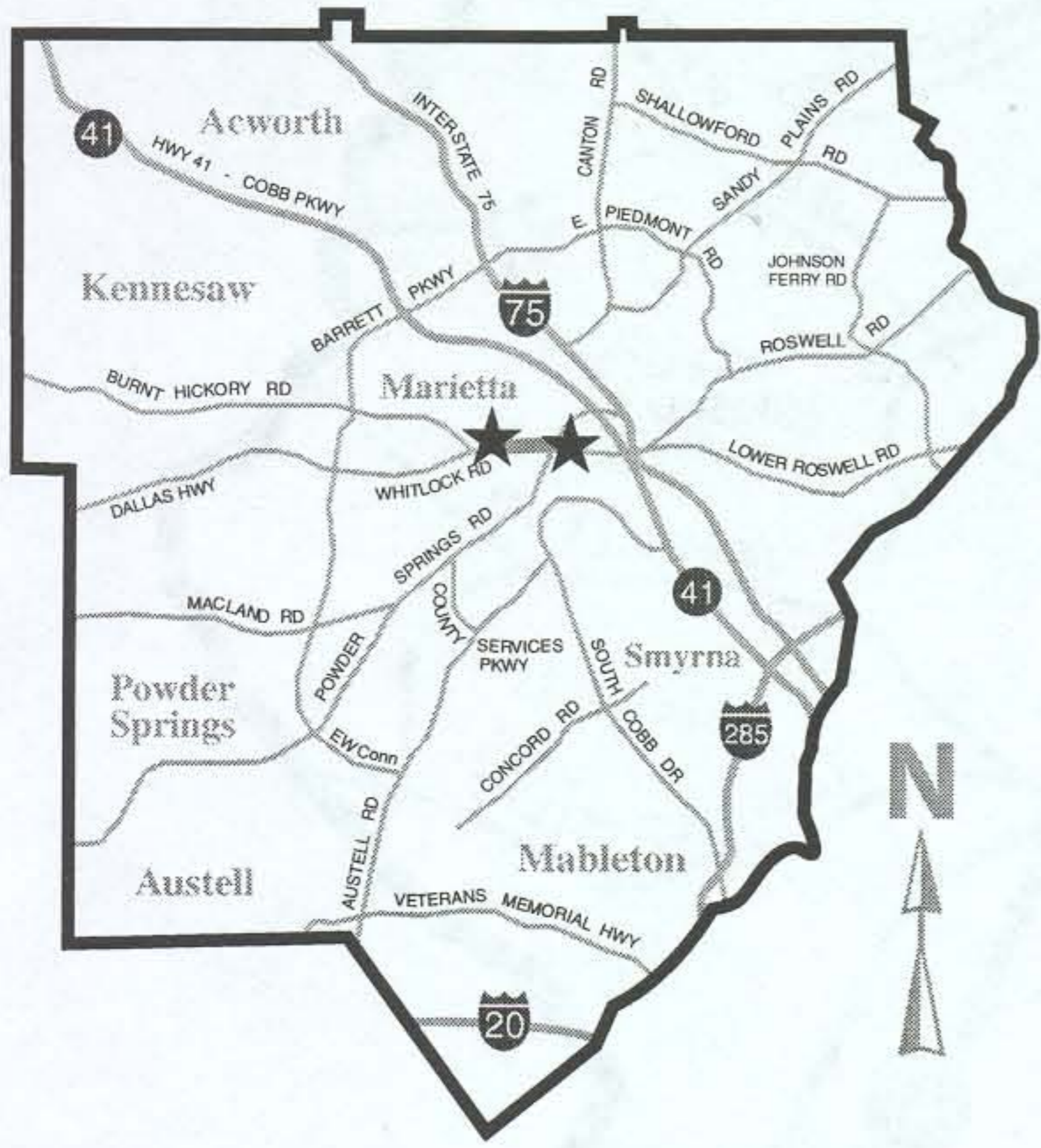


West Park Government Center ★

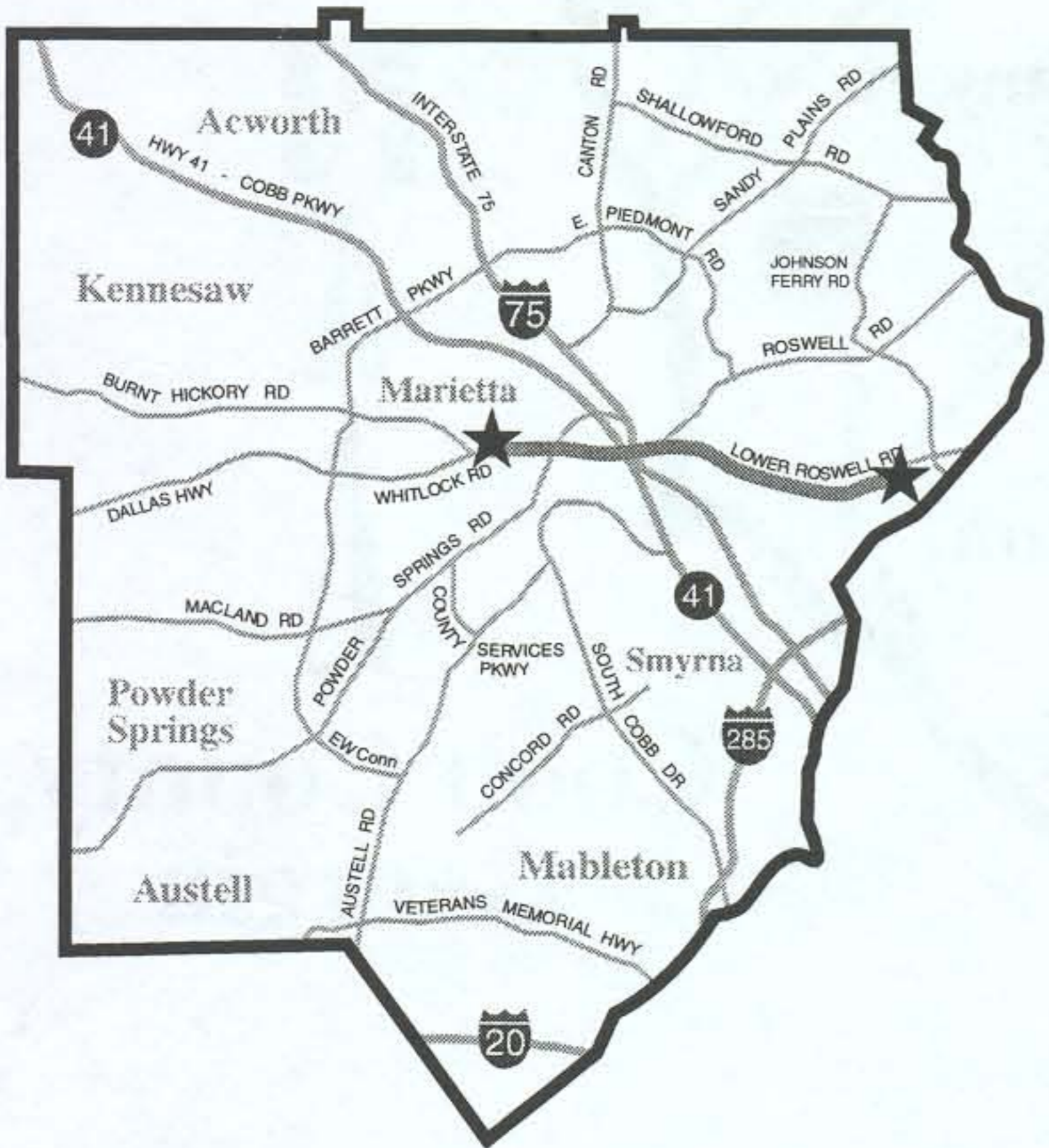
736 Whitlock Avenue, Marietta, Georgia 30064

Directions to West Park Government Center



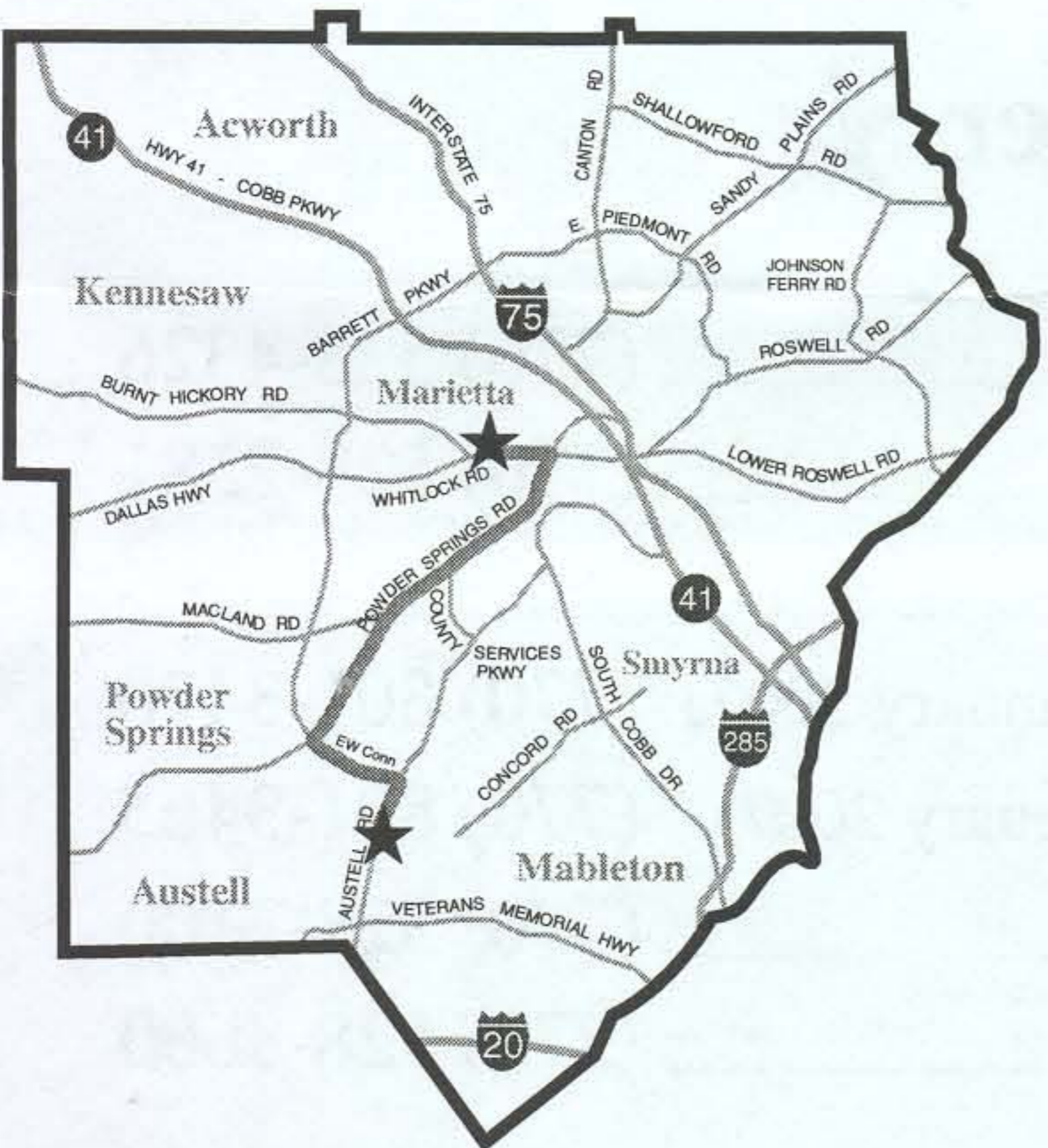
FROM: Marietta Square

Take Roswell Street traveling west.
At the square, Roswell Street becomes South Park Square.
Continue west across the railroad tracks, then cross Powder Springs Street.
South Park Square then becomes Whitlock Avenue.
Travel approximately 1.4 miles on Whitlock Avenue, West Park Government Center will be on your right.



FROM: East Cobb Government Center

Turn left onto Lower Roswell Road from the parking lot.
At the fifth (5th) traffic signal, Lower Roswell Road takes a sharp right.
Turn left onto South Marietta Parkway.
Cross I-75, Highway 41 (Cobb Parkway), Fairground Street, and Atlanta Road.
Turn right onto Powder Springs Street.
Turn left onto Whitlock Avenue.
Travel approximately 1.4 miles on Whitlock Avenue, West Park Government Center will be on your right.



FROM: South Cobb Government Center

Turn right onto Seays Road from the back parking lot.
At the traffic light, turn left on Austell Road.
Follow Austell Road one mile and turn left onto the East-West Connector.
Turn right onto Powder Springs Road and follow Powder Springs Road into the city of Marietta.
Turn left onto Whitlock Avenue.
Travel approximately 1.4 miles on Whitlock Avenue, West Park Government Center will be on your right.